

73°0'0"W

72°0'0"W



71°0'0"W

New Hampshire Statewide Map Atlas




FOURTH ORDER AND HIGHER STREAMS

45°0'0"N

45°0'0"N

-  Lakes (> 1000 acres)
-  Fourth Order and Higher Streams

Boundaries

-  State Boundary
-  County Boundary
-  Town Boundary



0 150,000 Feet

Data Sources:

All data extracted from the NH GRANIT database, Complex Systems Research Center, University of New Hampshire.

Stream Orders from the 2006 New Hampshire Hydrography Dataset (NHHD), which is an extract from the 1:24,000 scale National Hydrography Dataset (NHD) housed at the US Geological Survey.



February, 2008

73°0'0"W

72°0'0"W

71°0'0"W

44°0'0"N

44°0'0"N

43°0'0"N

43°0'0"N

