
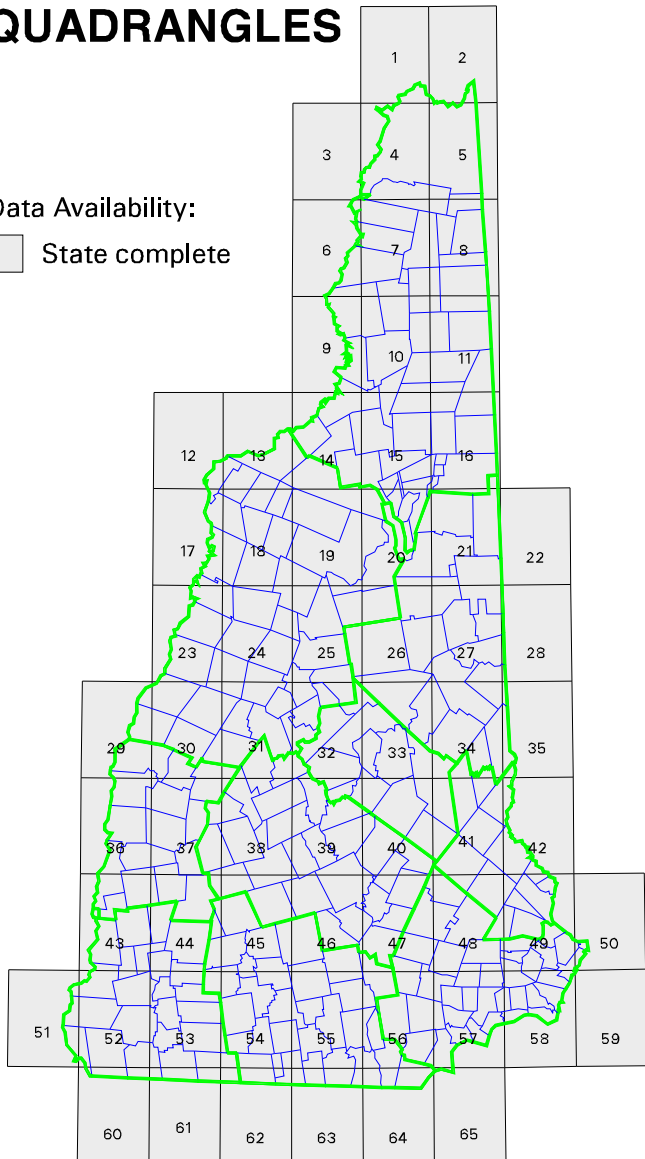


USGS 15-MINUTE QUADRANGLES

Data Availability:

 State complete



Data Layer: USGS 15-MINUTE QUADRANGLES

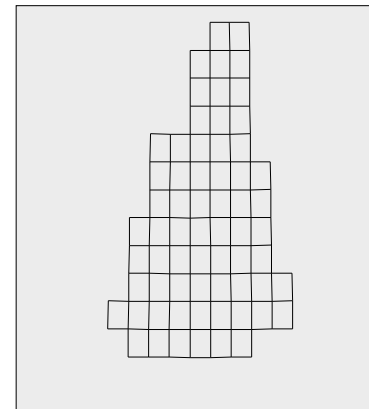
Primary Layer Name: QUADS15
 Layer Content: USGS 15-MINUTE QUADRANGLES
 Data Structure: VECTOR
 Layer Type: POLYGON

Source: DIGITALLY GENERATED
 Source Scale: N/A
 Source Media: DIGITAL

Automated By: CSRC, UNH
 Coordinate Reference: NH State Plane Feet
 Horizontal Datum: 1983
 Tile: STATE

Status: COMPLETE
 Last Revision: February, 2005
 Available From: Complex Systems Research Center,
 UNH

NEW HAMPSHIRE 15-MINUTE QUADRANGLES



GENERAL DESCRIPTION

The QUADS15 coverage was digitally generated to provide a reference template for some GRANIT data layers. The polygons are coded with the GRANIT ID (a sequential, project-specific id created for data management purposes), and the USGS 15-minute quadrangle name.