
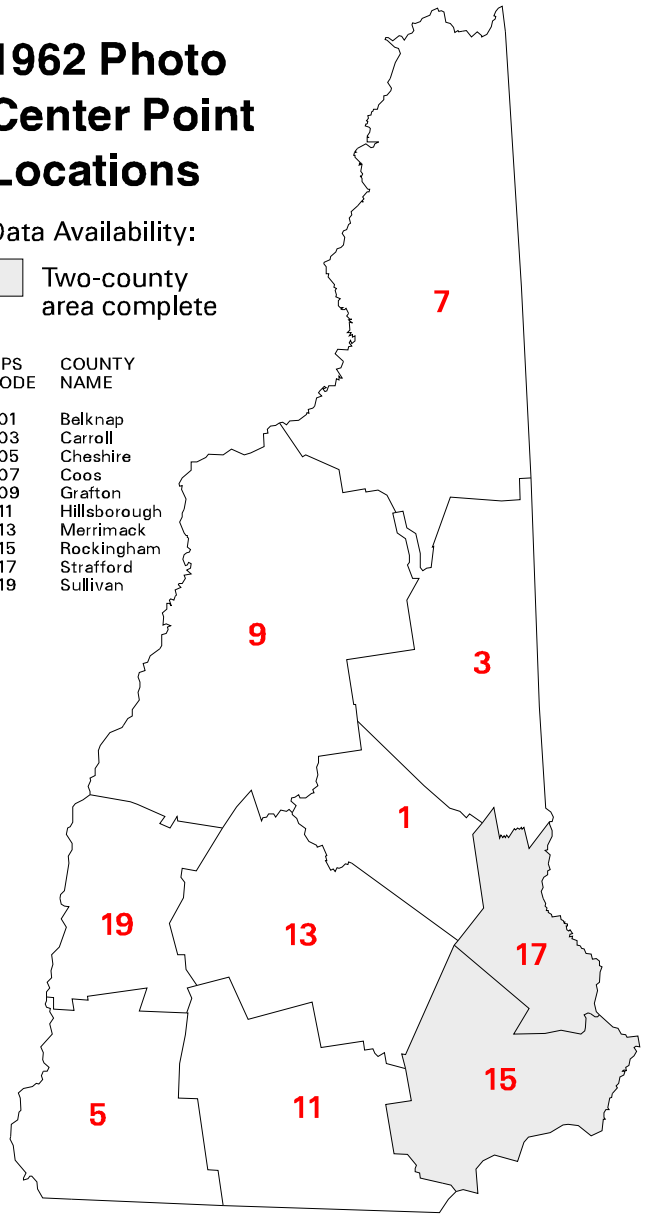


1962 Photo Center Point Locations

Data Availability:

 Two-county area complete

FIPS CODE	COUNTY NAME
001	Belknap
003	Carroll
005	Cheshire
007	Coos
009	Grafton
011	Hillsborough
013	Merrimack
015	Rockingham
017	Strafford
019	Sullivan



Data Layer: 1962 Photo Center Point Locations - Rockingham and Strafford Counties, NH

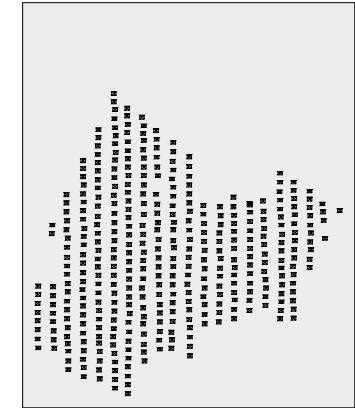
Primary Layer Name: PHOTOPNT62
 Layer Content: PHOTO CENTER POINT LOCATIONS
 Data Structure: VECTOR
 Layer Type: POINT

Source: CSRC, UNH
 Source Scale: 1:18,000
 Source Media: DIGITAL

Automated By: CSRC, UNH
 Coordinate Reference: NH State Plane Feet
 Horizontal Datum: 1983
 Tile: TWO-COUNTY AREA:
 ROCKINGHAM AND STRAFFORD

Status: COMPLETE
 Last Revision: March, 2004
 Available From: Complex Systems Research Center, UNH

Rockingham County Photo Center Points



GENERAL DESCRIPTION

This data set contains point locations identifying image center points for the Rockingham/Strafford County 1962 orthoimagery available through GRANIT. The point locations and most of the associated attribute information were generated using ESRI scripting (AML) tools to query each individual image.

These photo center points are intended as a tool to identify individual image files and to retrieve their physical characteristics. The data are part of a larger effort, sponsored by the Cooperative Institute for Coastal and Estuarine Environmental Technology (CICEET) at the University of New Hampshire, to analyze past and current development trends and their impact on water quality, and to model future development pressures in the region and their likely water quality impacts.