

73°0'0"W




72°0'0"W

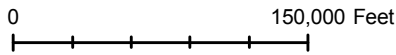
71°0'0"W

New Hampshire Statewide Map Atlas

TOWN BOUNDARIES

Boundaries

-  State Boundary
-  County Boundary
-  Town Boundary



Data Sources:

All data extracted from the NH GRANIT database, Complex Systems Research Center, University of New Hampshire.



November, 2007

73°0'0"W

72°0'0"W

71°0'0"W

45°0'0"N

45°0'0"N

44°0'0"N

44°0'0"N

43°0'0"N

43°0'0"N

